County: Henderson

Bush 2000 by Precinct

HodasAndAssociates.com © 2005

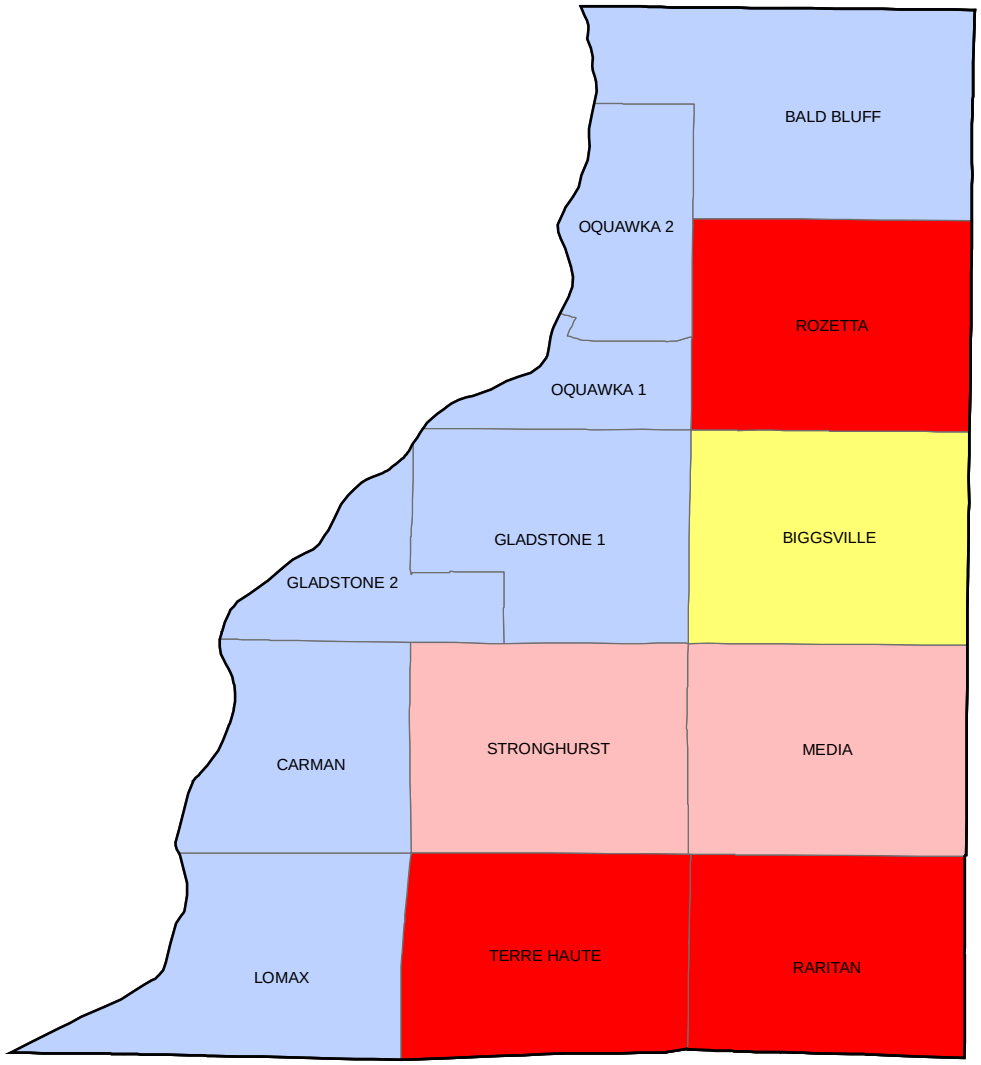

- Very Weak: below 25%
- Weak: 25% - 44%
- Swing: 45% - 54%
- Strong: 55% - 65%
- Very Strong: Above 65%

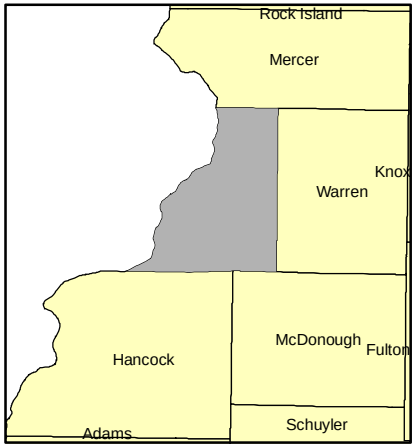

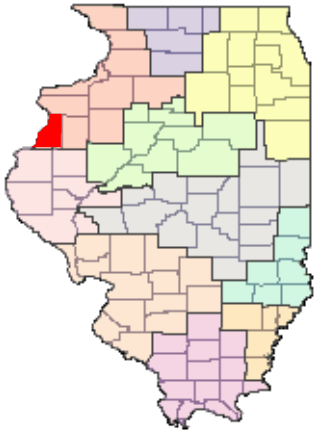

HODAS & ASSOCIATES
STRATEGIC COMMUNICATIONS

MapTheVotes.com

Call (217) 494-1090 to purchase additional copies of this or other maps.